SXL on TSX.V | SXLXF on OTCQB

Corporate Presentation

November 2026

Cautionary Statement

Except for the statements of historical fact contained herein, certain information presented constitutes “forward-looking information” within the meaning of applicable Canadian securities legislation. Forward-looking information includes, but is not limited to, statements regarding: the results and interpretation of exploration activities, including trenching, sampling and drilling; expectations regarding assay results from pending samples; the timing and scope of future exploration programs; the potential for new discoveries on the Jake Lee, Roger Lake, Love Lake Menneval and Goodwin projects; the significance of gold and base metal values obtained from grab, float and drill samples; the planned IP surveys and potential drill programs on the Goodwin property; the receipt of future cash and share payments under existing option or royalty agreements; and the potential future value of SLAM’s NSR royalty interests.

Forward-looking information is based on assumptions that may prove to be incorrect, including assumptions regarding: the reliability of historical and current exploration data; that mineralization encountered in grab samples and drill core is indicative of potential economic quantities; that planned exploration activities will be completed as scheduled; that the Company will continue to have access to capital and to skilled personnel; and that partner companies will meet their obligations under property agreements.

Forward-looking information is subject to known and unknown risks, uncertainties and other factors that may cause actual results or events to differ materially from those expressed or implied in such information. These risks include, but are not limited to: the inherent risks of mineral exploration and development; fluctuations in commodity prices; risks related to title, permits and access; environmental risks; operating risks; delays in obtaining or failure to obtain required approvals; and risks related to joint venture and option counterparties failing to meet obligations.

Readers are cautioned not to place undue reliance on forward-looking information. SLAM disclaims any intention or obligation to update or revise any forward-looking information, whether as a result of new information, future events or otherwise, except as required by applicable securities laws.

Management Team

Jimmy Gravel, President, CEO and Director

A sales and marketing grad in 2000, has since gained geological expertise in Canadian mining working with the best. He leads a new placer gold district in Yukon, co-founded 21Alpha Resources Inc. (Nova Scotia), and heads NBGold Inc. (New Brunswick). As former CEO of Genius Properties, he led its shift to Cerro De Pasco Resources, now worth over $400M.

Mike Taylor, P. Geo, Chairman of the Board

SLAM Exploration Ltd.'s CEO since 1996, led its TSX-V listing and built a precious/base metal portfolio. Veteran of New Brunswick's mineral exploration industry - discovering the Farley Lake and Maisie gold deposits, and is a former Director of the Prospectors and Developers Association of Canada.

Jacques Turcotte, Director

Education in civil engineering, IT management, and financial planning, bringing 35 years of real estate and construction expertise and over 15 years of experience being an investor and business development advisor for Canadian mining exploration companies.

Brendan Purdy, Director

A practicing securities lawyer focused on the resource, life sciences, and technology sectors. In his private practice, he has developed extensive experience with respect to public companies, capital markets, mergers and acquisitions, and other transactions fundamental to the Canadian junior equity markets. Prior to receiving his J.D. from the University of Ottawa, Mr. Purdy completed a Bachelor of Management and Organizational Studies degree from the University of Western Ontario, majoring in finance and administration.

Jim Henning, CFO

Chartered Accountant and has served as the Founder and President of Corpfinance Advisors Inc. since 1984. He brings extensive experience in business valuation across a wide range of industries and has advised companies on financing, public offerings, and corporate restructuring initiatives. Mr. Henning currently serves as Chief Financial Officer for several companies listed on the TSX Venture Exchange and the Canadian Securities Exchange.

Company Overview

Share Price	$0.07
Shares Outstanding	159.4M
Base Market Cap	11.16M
Warrants Issued	29.2M
Stock Options Issued	6.8M
Fully Diluted Shares Outstanding	195.4M

Shareholder Breakdown

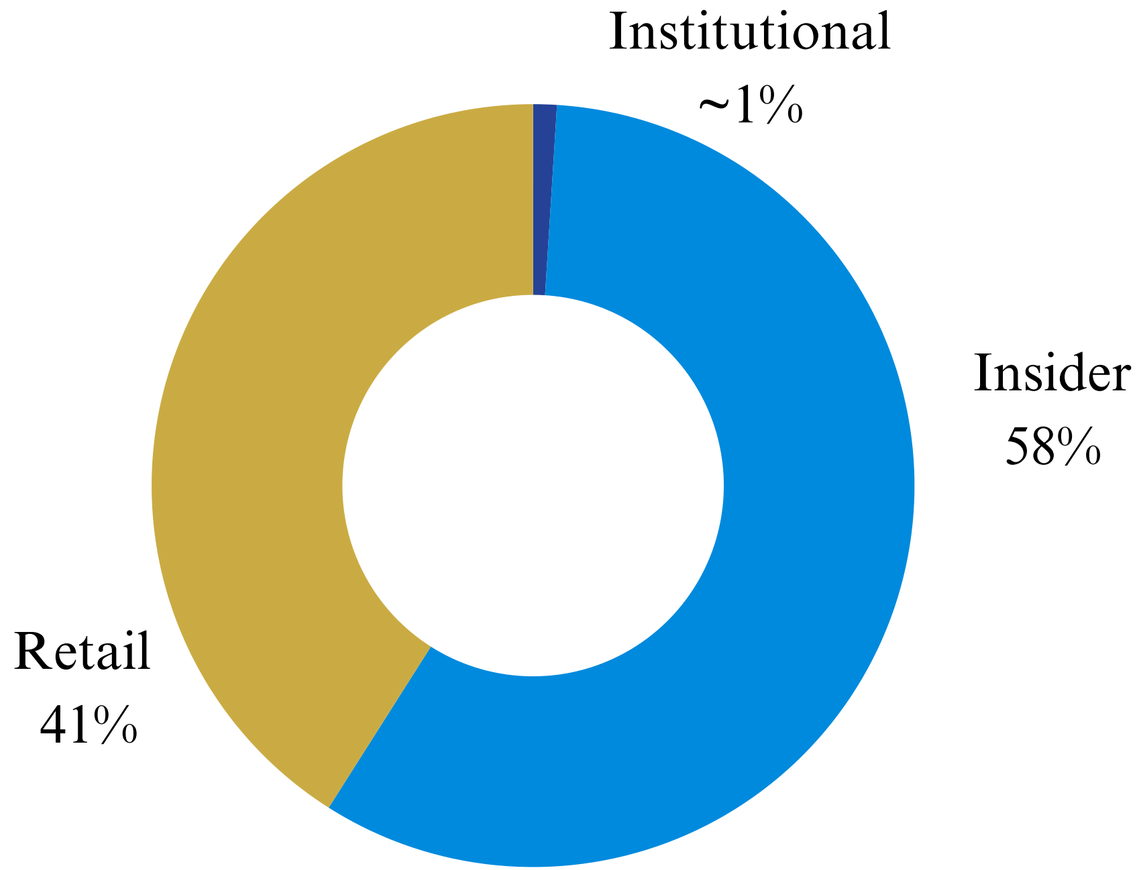

**as of October 9, 2026*

New Brunswick, Canada

Located in New Brunswick

- Goodwin Copper Nickel Cobalt
- Moose Lake Antimony
- Mine Road Copper Zinc
- AHearn Copper-Zinc-Silver
- Menneval Gold
- Jake Lee - Love Lake Gold

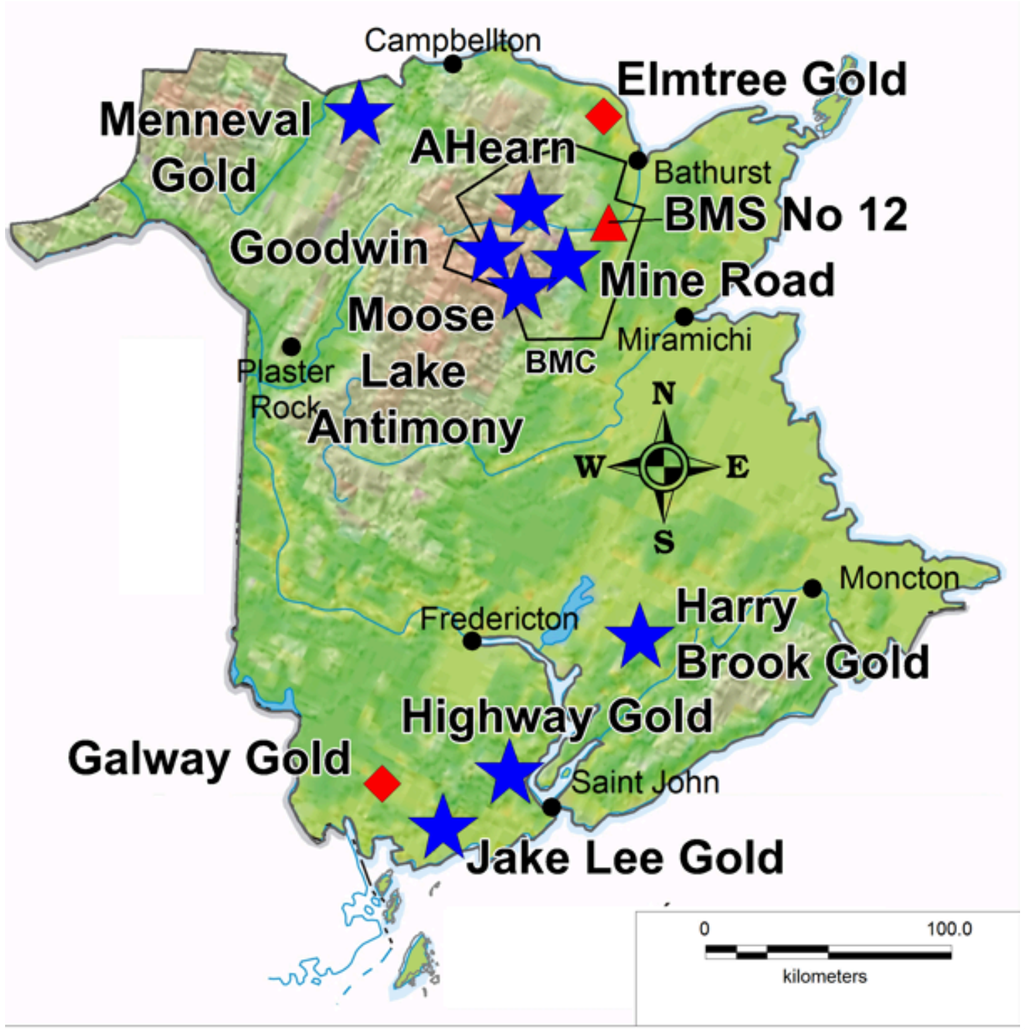

"IP, VTEM and drilling results demonstrate that the Goodwin copper-nickel-cobalt project has the potential to contribute meaningfully to Canada's critical elements portfolio in the mineral-rich province of New Brunswick. Copper, nickel and cobalt are key metals in Canada's economic strategy for critical elements, and we expect Goodwin to play a significant role"

-Mike Taylor, Chairman

SLAM Exploring A World Class Mining District

Bathurst Mining Camp (BMC)

Slam Projects

- Goodwin Copper-Nickel-Cobalt
- Mine Road Copper-Zinc
- Moose Lake Antimony
- A'Hearn Copper-Zinc-Silver

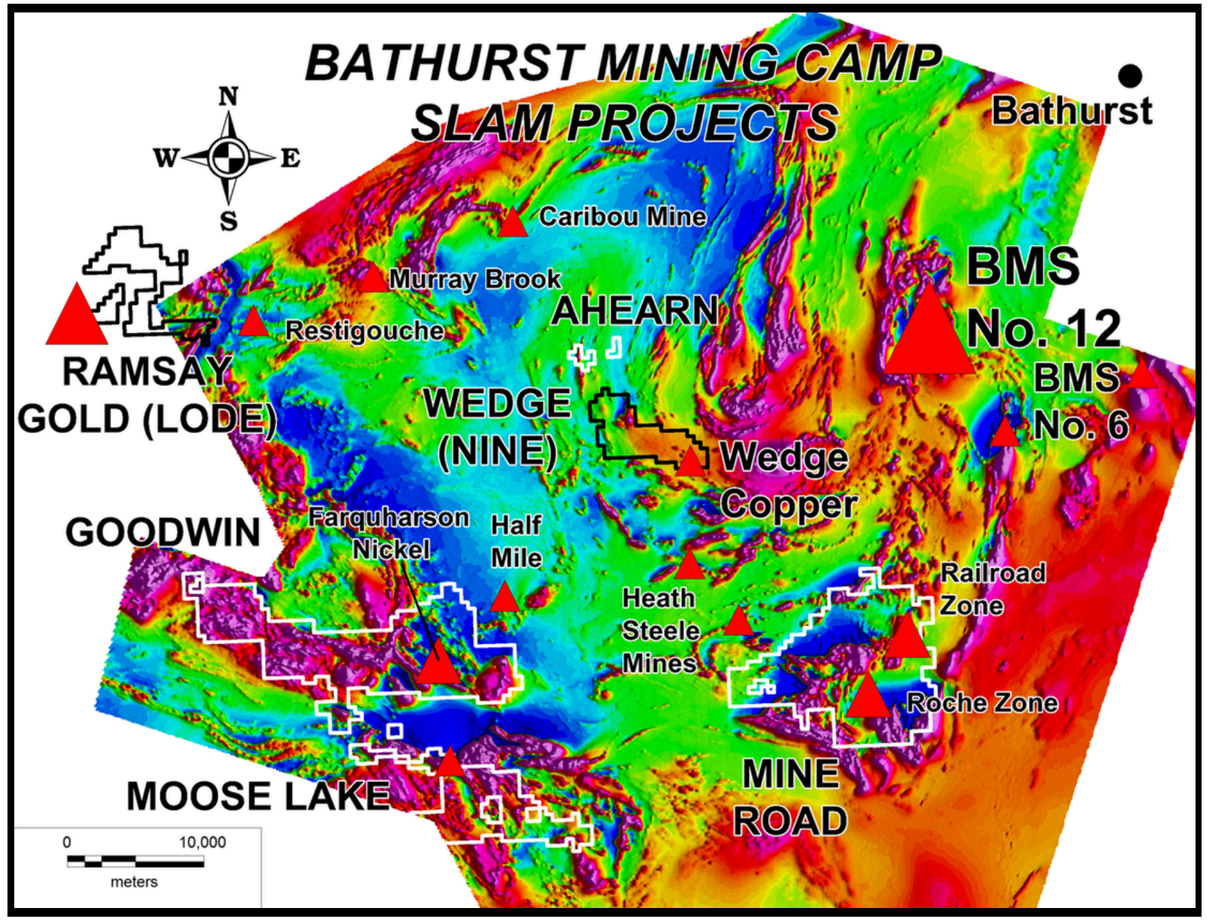

BMC Mineral Resources

- Total Resource Estimate at 496.9 Mt
- BMS No. 12 Deposit
- 136M tonnes mined over 50 years
  at a grade of 8.74% Zn, 102.2 g/t Ag, 3.44% Pb
- Heath Steele Mines 21M tonnes mined at 4.98% Zn, 0.36% Pb, 0.54% Cu, and 69.66 g/t Ag

The Goodwin Project - 12,000 Hectares

Copper-Nickel-Cobalt

- Significant Cu-Ni-Co Drill Intercepts
- **Granges Zone:**
  64.90m grading 2.19% CuEq*
- **Farquharson Zone:**
  60.60m grading 1.17% CuEq**

- **100% Owned by SLAM Exploration**
- Mining-Friendly Jurisdiction
- Year Round Road Access
- Drill Ready

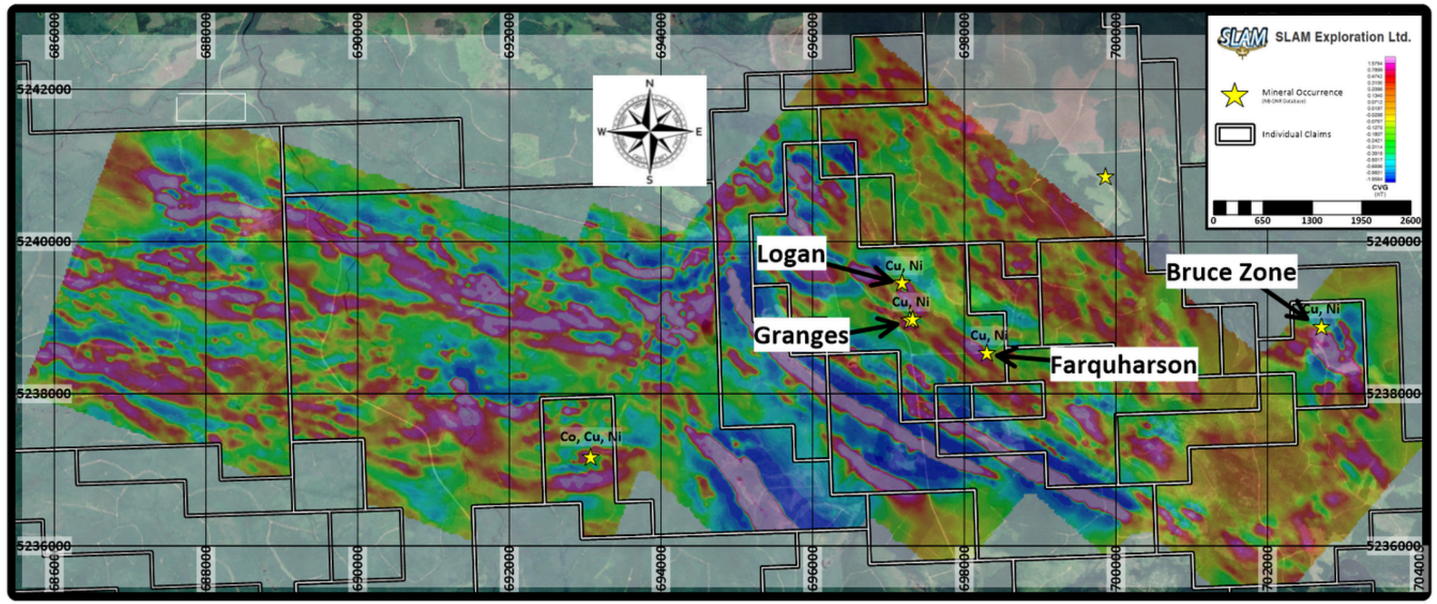

January - February 2026 VTEM Survey - Calc Vertical Gradient

*Copper Equivalent based on SLAM News Release August 7, 2024
**Copper Equivalent based on SLAM News Release August 12, 2024

Goodwin 2026 Drilling Highlights

Program tested VTEM airborne anomalies over 3,350 core-meters drilled over 19 NQ sized diamond drill-holes. Each hole drilled to target encountered sulphide minerlization.

Hole GW26-33 returned the highest grade intercept of the season consisting of 14.45 core-meters grading 1.44% CuEq 95% (CuEq).

Hole GW26-29 intersected 41.3 continue core-meters grading 0.76% CuEq including 26.1 core-meters of 1.01% CuEq.

New mineralized discovery zone 2,000 meters northwest of the Logan Zone returning 42.5 core-meters of 0.44% CuEq including 6.0 core-meters of 0.79% CuEq.





GW26-33: Chalcopyrite at 32.0 core-meters from surface.

The Goodwin Project - VTEM Grid A

Conductivity

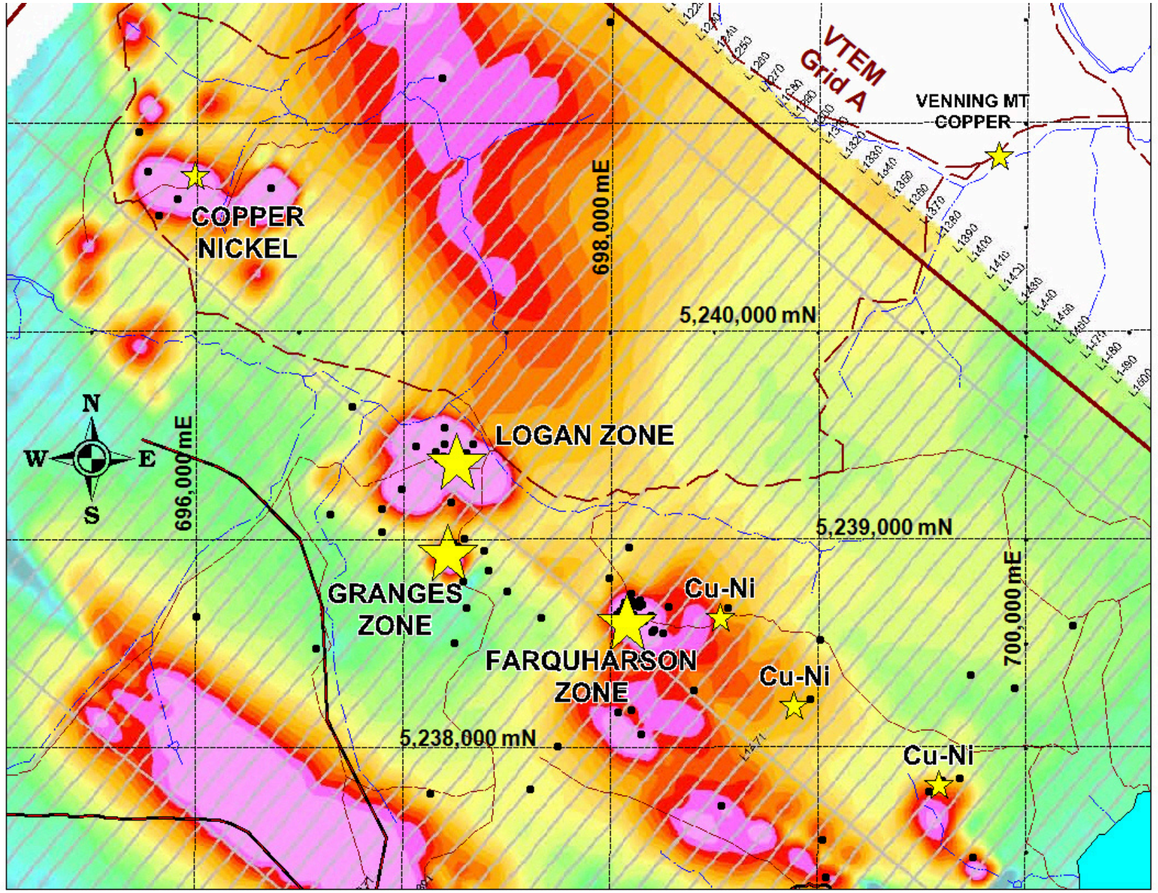

VTEM Profiles

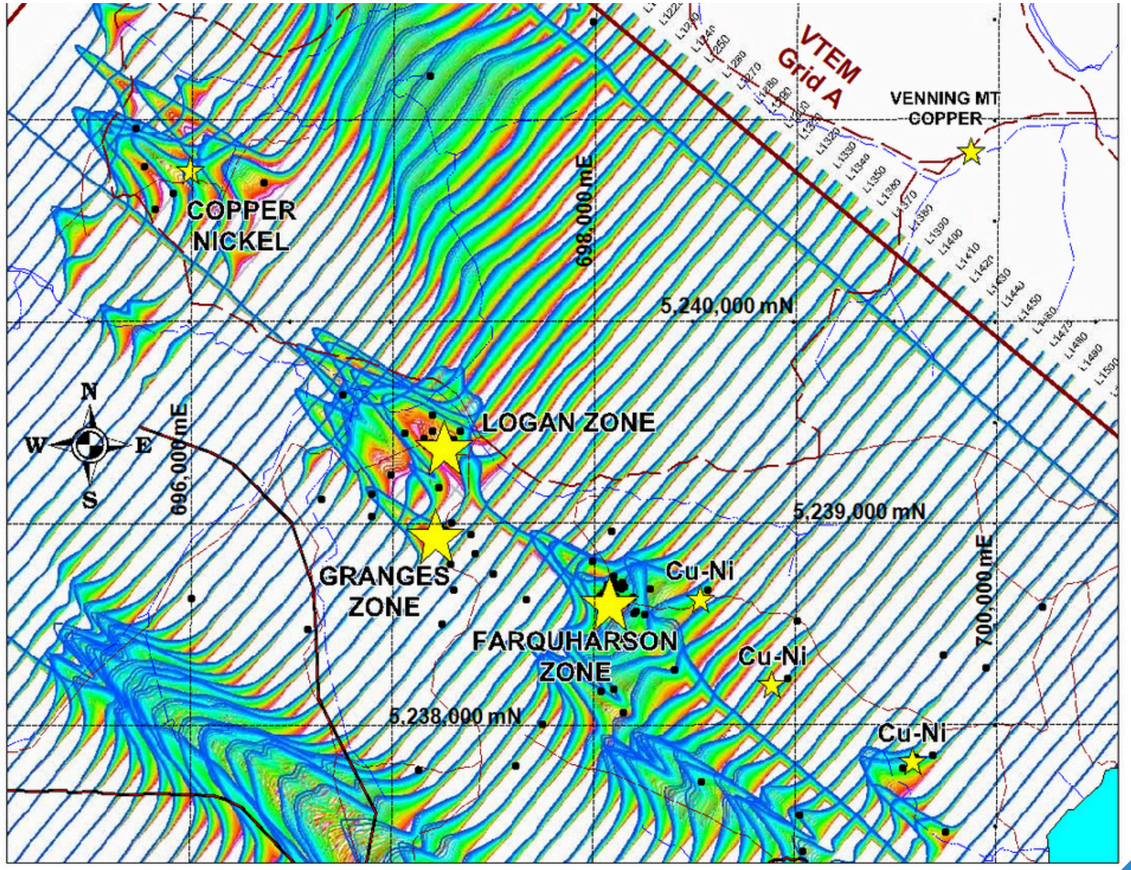

Goodwin Copper-Nickel





GW24-02
23.60m - 54.80m
31.20m
Grading 3.84% CuEq*

**SLAM News Release*
August 7, 2024

Goodwin - Moose Lake Geology

Goodwin

Magmatic copper-nickel-cobalt deposits spread over 7,000 meters of gabbro interfolded with Brunswick mine strata

Moose Lake

- Epithermal Gold-Antimony-Silver
- Spread over 4,700 meters along the Moose Lake Fault Zone.

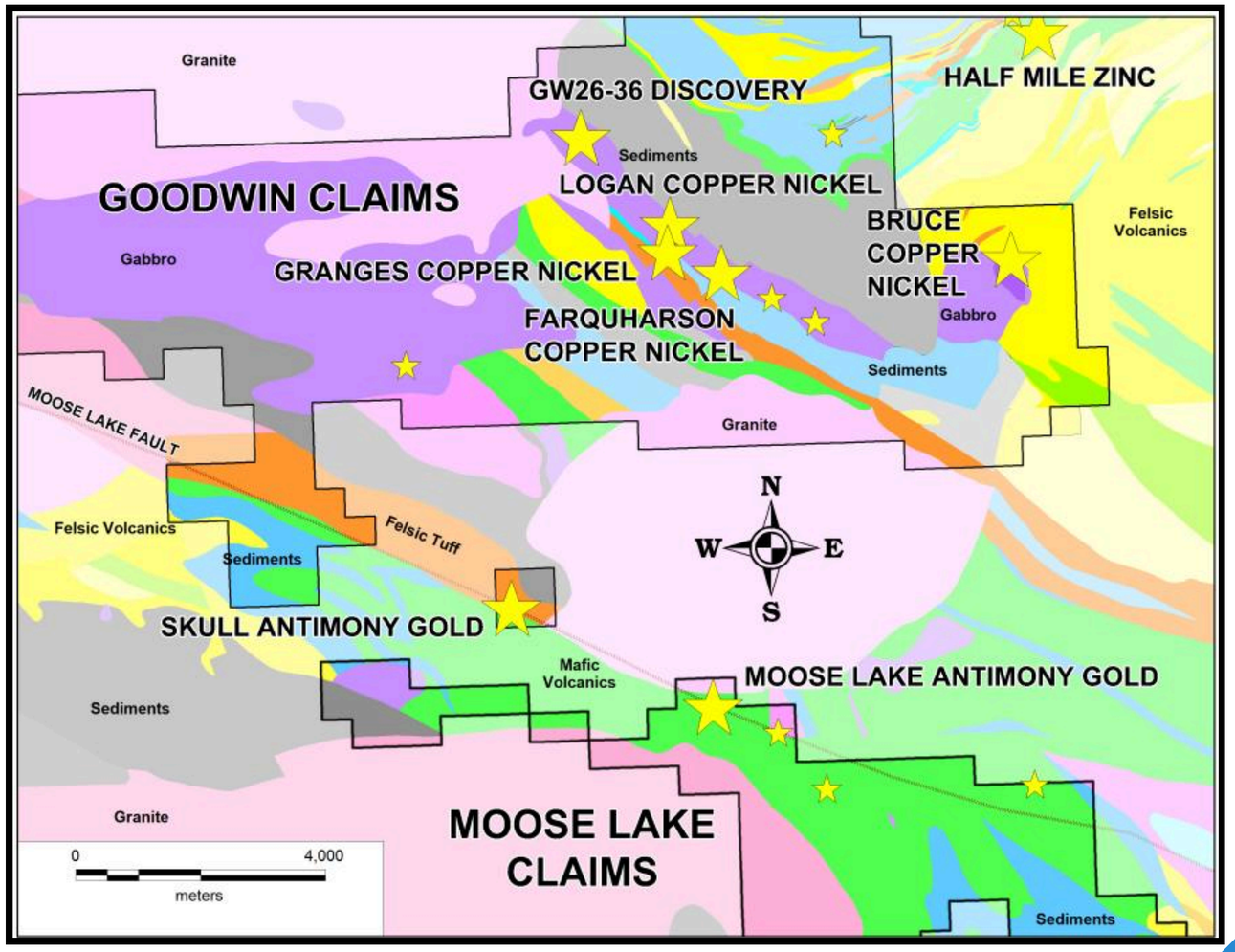

Moose Lake Antimony-Gold Project

Overview

- Epithermal Gold-Antimony-Silver mineralization
- Skull, Moose-Lake, and Stewart Showings.
- Quartz breccia zones with multi-stage quartz veining
- Includes antimony zone grading up to 3.73% antimony
- Gold-silver zone grades up to 1.965 g/t gold and 73.5 g/t silver

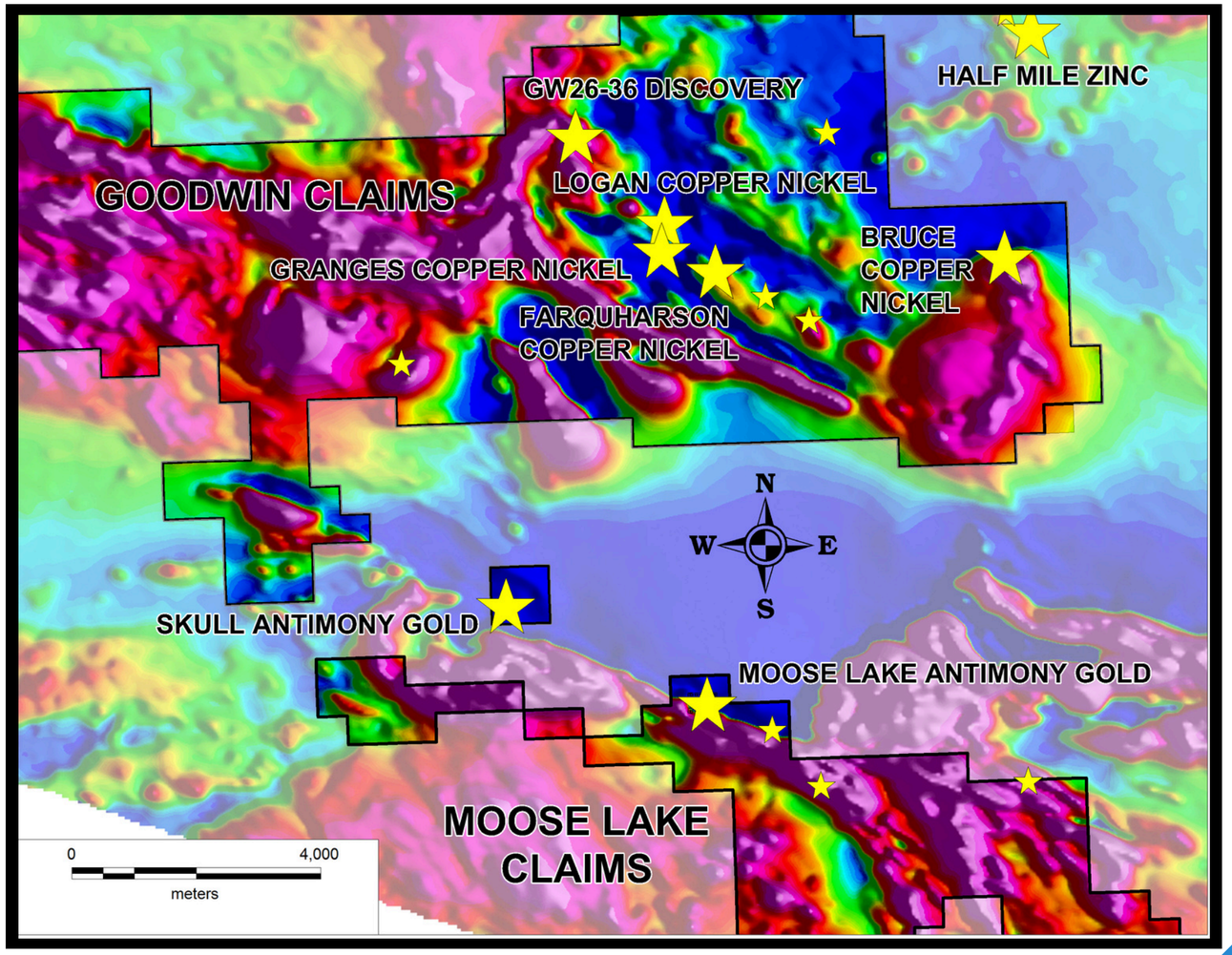

Resistivity and AEM conductors.

Moose Lake Antimony-Gold Highlights

2026 trenching has exposed antimony as well as gold-silver mineralization at Skull and Moose Lake

Sample	Type	Area	Easting	Northing	Gold g/t	Silver	Antimony %
L458064	Trench	Skull	694563	5233242	0.048	7.5	3.73
L458052	Trench	Skull	694550	5233269	0.013	2.4	1.38
L458051	Trench	Skull	694553	5233264	0.017	1.1	1.14
L458057	Trench	Skull	694699	5233169	1.965	39.6	0.0232
L458056	Trench	Skull	694702	5233173	1.09	73.5	0.0261
L458058	Trench	Skull	694775	5233142	1.33	37.9	0.0172
L458059	Trench	Skull	694764	5233120	0.227	60.7	0.0145
L458087	Outcrop	Moose	697886	5231651	0.126	1.9	>1.00*
C960037	Trench	Moose	697607	5231765	0.005	1.1	>1.00*
L458097	Outcrop	Moose	697842	5231683	0.091	2	0.938
L458086	Outcrop	Moose	697882	5231651	0.057	0.9	0.824
C960036	Trench	Moose	697652	5231741	0.005	0.3	0.81
M188439	Trench	Moose	697893	5231650	0.031	0.7	0.741



Both holes drilled at Moose Lake have encountered thick packages of faulted, silicified breccia zones containing visible pyrite, stibnite, and aresnopyrite mineralization in a region that has seen minimal historical exploration.

Mine Road Project - 11,876 Hectares

Overview

- Multiple VMS Mineral Occurrences
- Adjacent to Heath Steele Mine
- High Grade Railroad Zone
- Nearby infrastructure
- Road Accessible

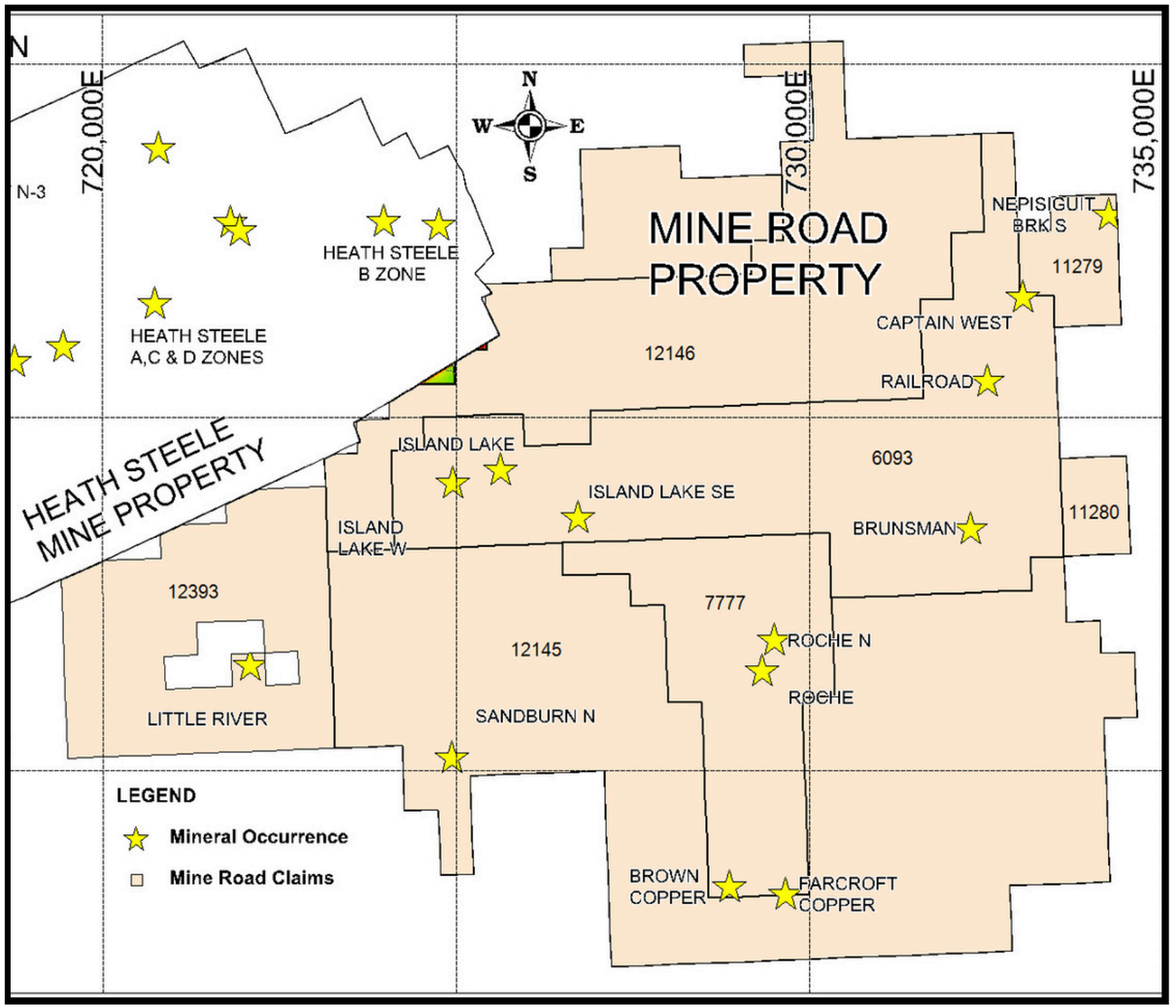

Mine Road Aeromagnetics

Railroad Zone Hole IL14-03 cut a 9.0 meter core interval grading 14.51% Zn, 5.86% Pb, 139.9 g/t Ag, and 0.67% Cu

Roche Zone: Hole IL-18-01 cut a 7m interval grading 0.90% Cu

- IL-2015-06 cut 24 meters of 1.23% Zn, 0.4% Pb, and 2.5g/t Ag from 195 m to 219 followed by
- 6 meters grading 0.32% Cu, and 2.5g/t Ag.247 m to 253 m

Multiple sulphide generating horizone include copper zone open at depth

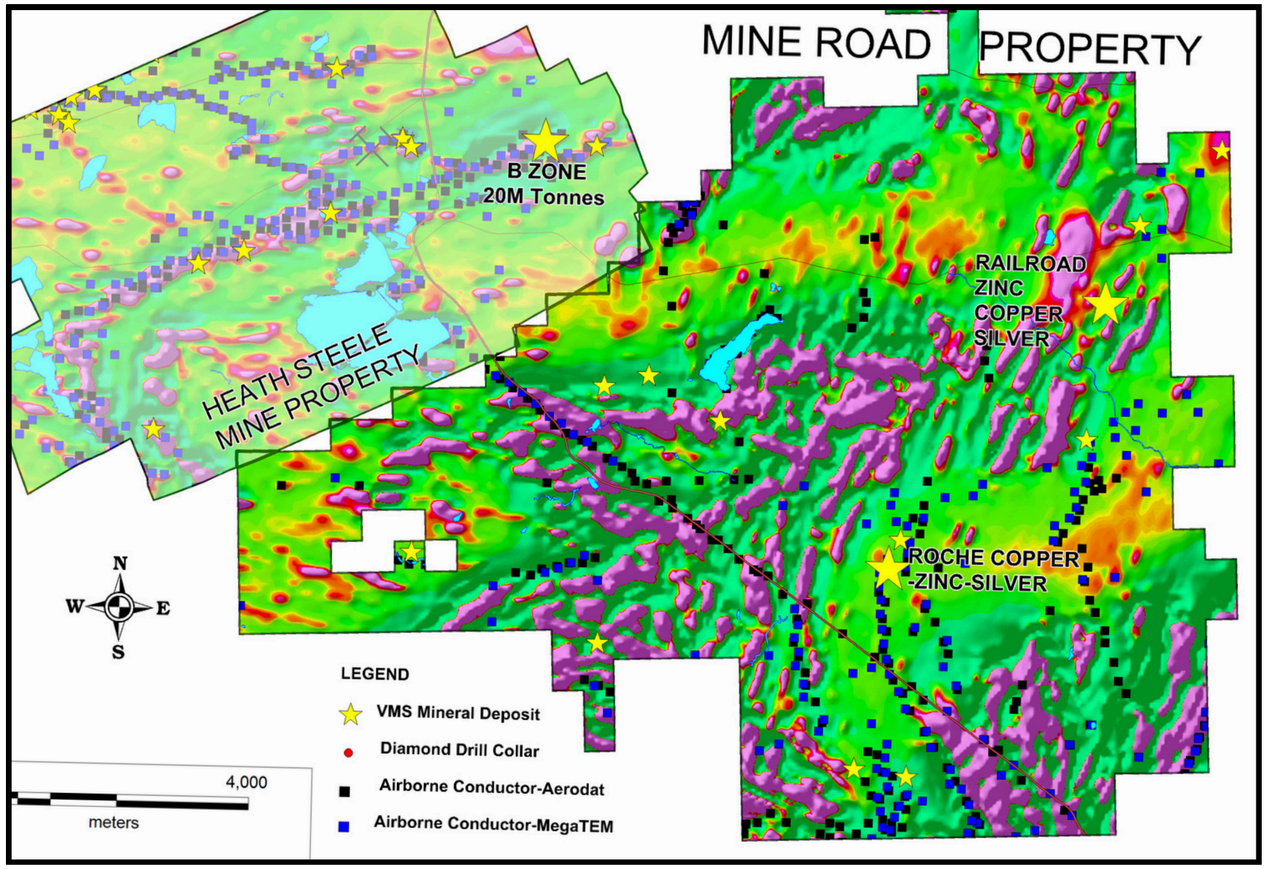

Menneval Gold Project - 5275 Hectares

- **100% Owned by SLAM Exploration**
- **3** Mineral Claims
- Mining-Friendly Jurisdiction

- **Gold Soil Anomalies 10ppb to 683 ppb**
- 3.000m Strike Length
- Drill Ready Gold Targets

- **No 18 vein 3,955 g/t Au over 0.1m**
- Multiple VG Sites

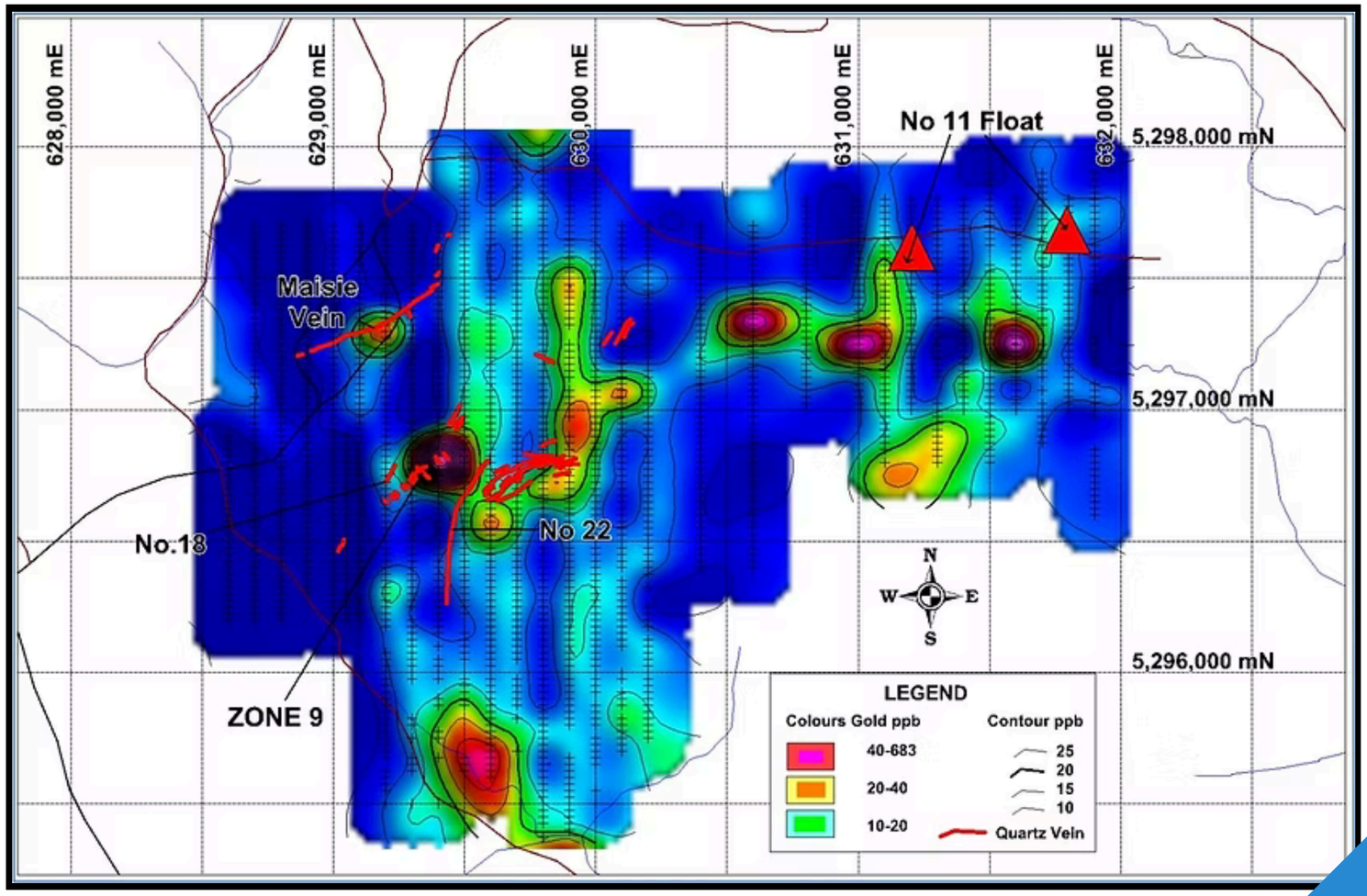

Harry Brook Project

Harry Brook Gold - 1428

Large quartz boulder containing VG assaying 1320 g/t gold

Johnson Gold - 1433

A silicified rhyolite outcrop located 2,800m NW of Harry Brook gold occurrence grading 0.965 g/t gold

Sheba East Antimony - 1216

Occurrence consisting of antimony-bearing float grading 24.25% antimony

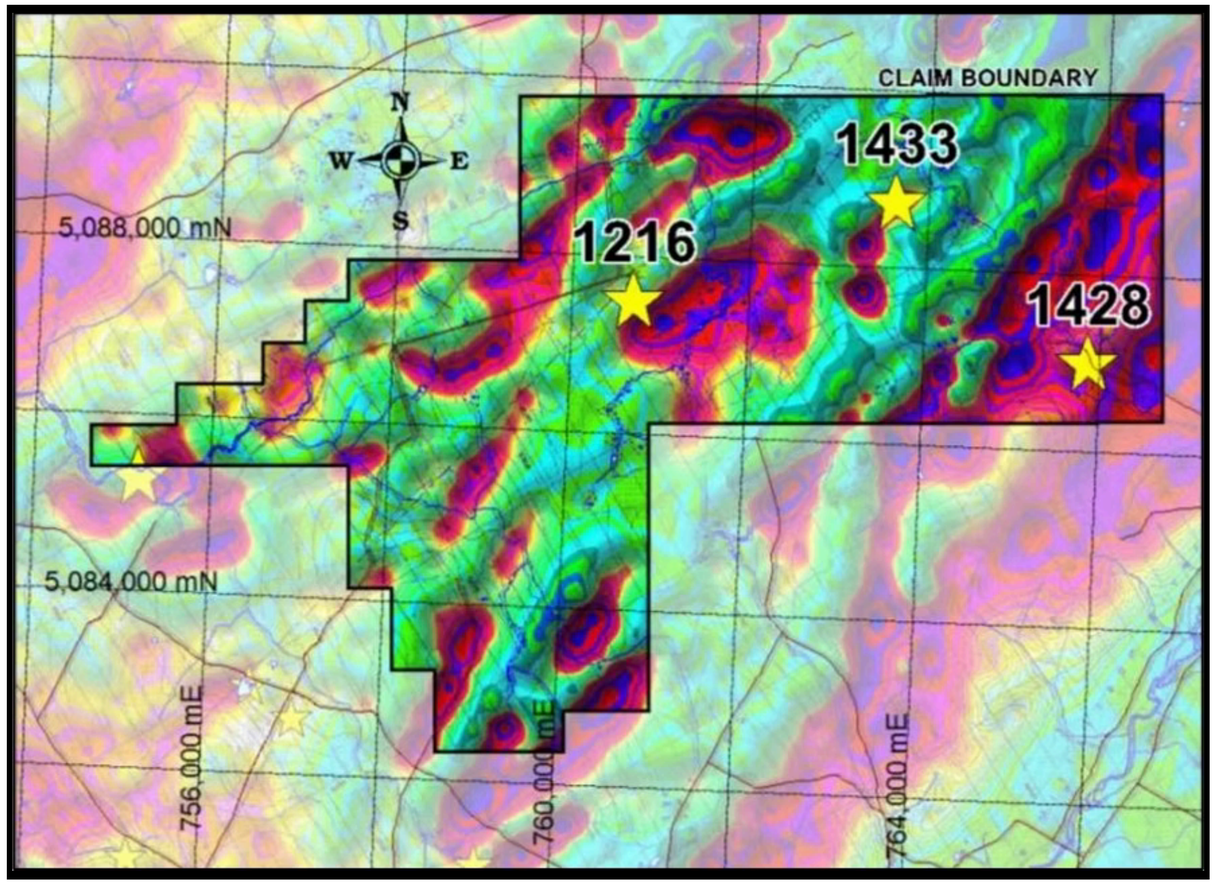

NSR Royalties

SLAM retains royalties and expects share and cash payments on sold or optioned projects

NSR Project	Company Name	Commodity	Canadian Province
Ramsay	Lode Gold Resources Corp.	Gold	New Brunswick
Wedge	Nine Mile Metals Inc.	Copper and Zinc	New Brunswick
Reserve Creek	S2 Minerals Inc.	Gold	Ontario
Opikeigen	S2 Minerals Inc.	Gold	Ontario
Ferguson	Puma Exploration Inc.	Gold	New Brunswick
Nash Creek*	Callinex Mines Inc.	Copper and Zinc	New Brunswick
Superjack*	Callinex Mines Inc.	Copper and Zinc	New Brunswick

**Nash Creek-Superjack agreement is fully vested. SLAM retains NSR royalties on these projects, subject to buyout provisions.*

TSXV: SXL

US-OTC: SXLXF



Contact

Jimmy Gravel jimmy@slamexploration.com
902-273-2387

Mike Taylor mike@slamexploration.com
506-623-8960

SLAM Exploration Ltd.
295 Hutchinson Drive, Miramichi, New Brunswick
Canada E1V 6C7